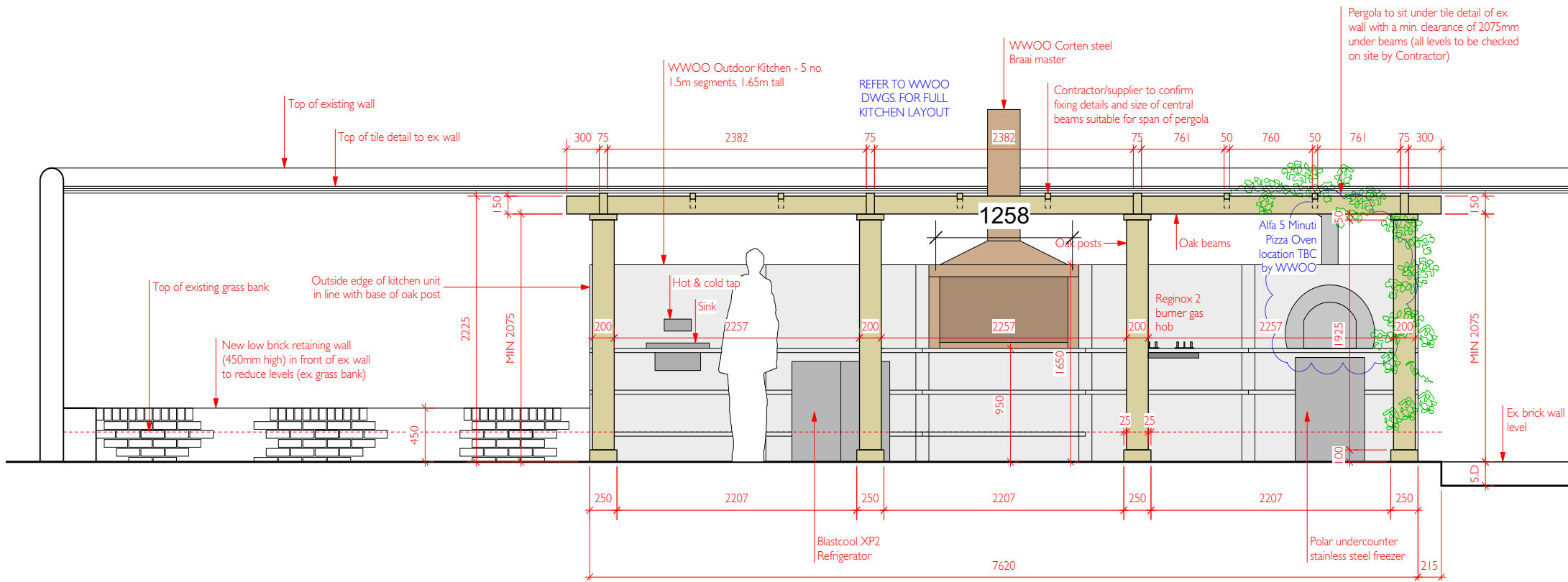
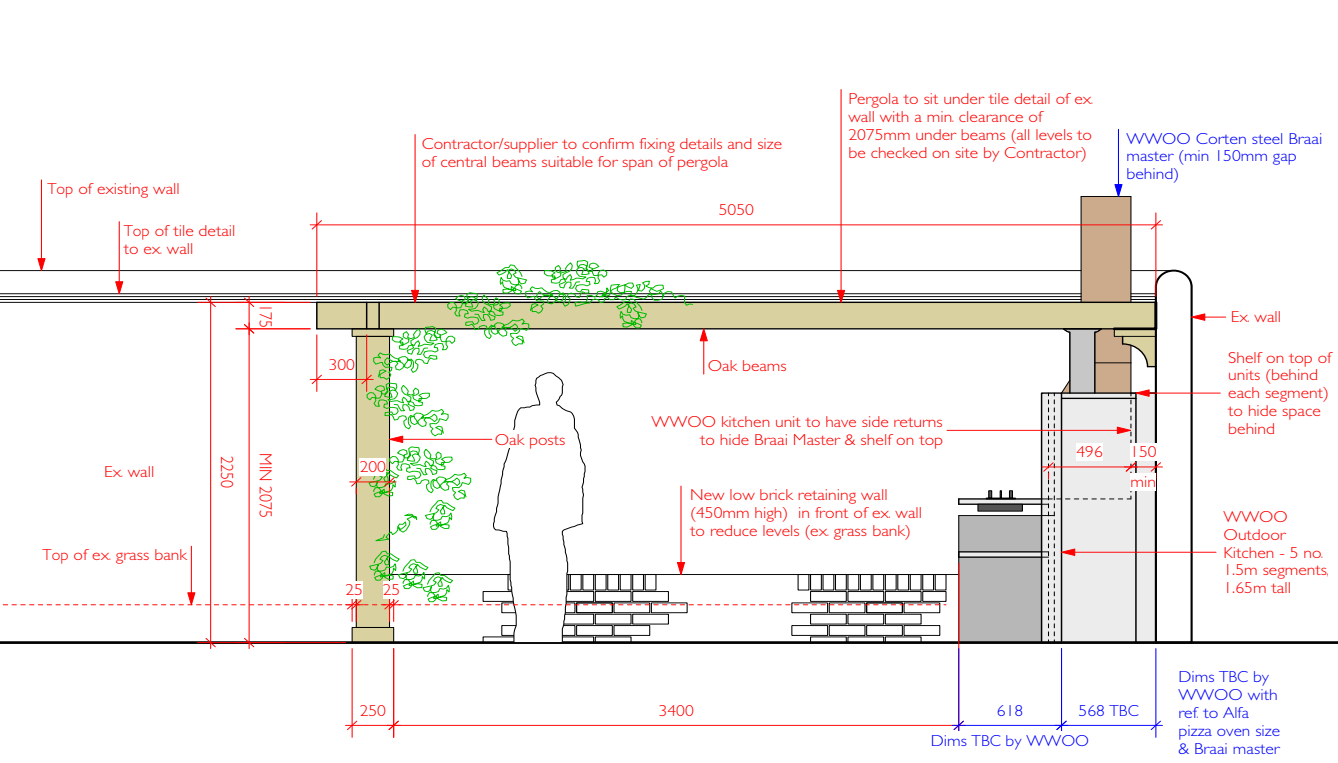


Plan



Front Elevation



Side Elevation

NOTES

USE GIVEN DIMENSIONS ONLY.

ALL DIMENSIONS ARE IN MILLIMETRES.

ALL DIMENSIONS ARE TO BE CHECKED ON SITE; ANY INCONSISTENCIES OR INACCURACIES ARE TO BE REPORTED TO THE LANDSCAPE ARCHITECT.

SETTING OUT IS TO BE CHECKED BY LANDSCAPE ARCHITECT ON SITE.

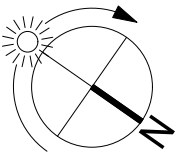
ANY ALTERATIONS TO BE APPROVED BY LANDSCAPE ARCHITECT.

S.D = SITE DIMENSION
EQ = EQUAL DISTANCE

INFORMATION PROVIDED BY
MAZZULLO + RUSSELL
LANDSCAPE DESIGN

General Notes:

1. This drawing is to be read in conjunction with other consultants drawings.
2. Check site conditions prior to commencement of work.
3. Discrepancies must be reported directly to the Architect.
4. Do not scale off drawing, use figured dimensions only, unless for planning purposes.
5. This drawing may be issued in colour, and may be a non-standard paper size.



A	30/08/2022	Planning Issue	HE
Rev	Date	Notes	Drawn
Scale			
QA Serial Number		71944	
YIANGOU			
Yangou Architects, Dyer House, 3 Dyer Street, Cirencester, Gloucs, GL7 2PP t 01285 888150 e architecture@yangou.com w www.yangou.com			
Project Address		Deerbourne, Inkpen, Hungerford	
Project Description		Building Alterations	
Drawing Title		BBQ and pergola proposed to be retained	
Drawing No.		2291-3120	Rev. A